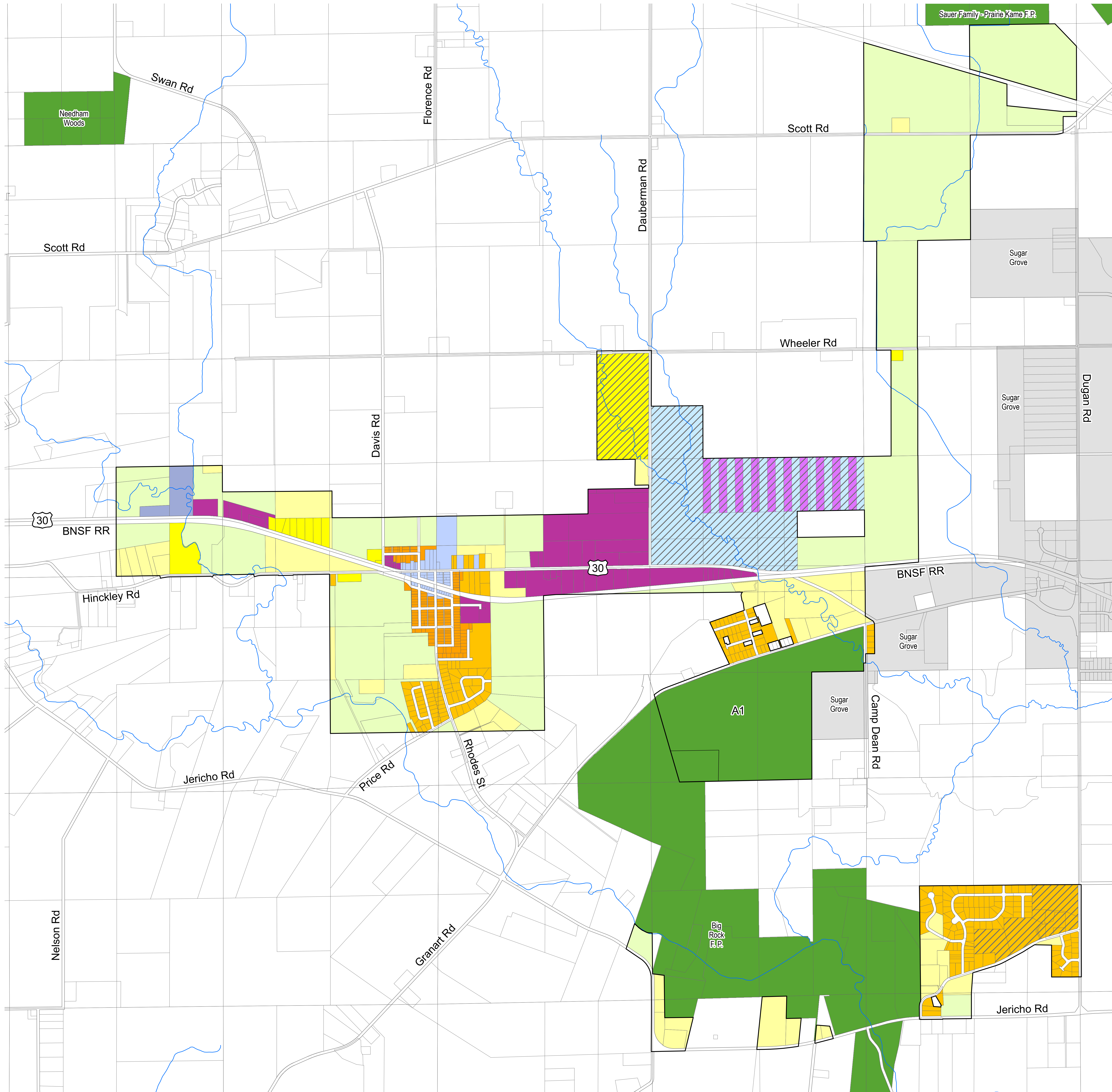


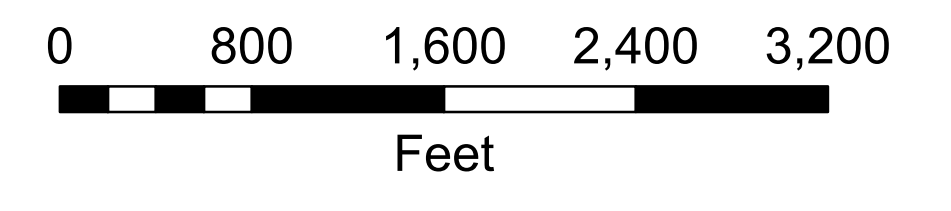
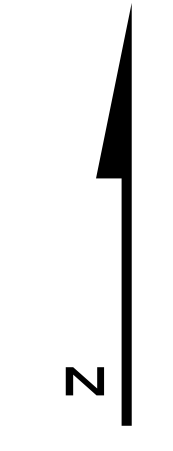
VILLAGE OF BIG ROCK

ZONING DISTRICT MAP



ZONING DISTRICTS

- A1 Agricultural
- RE Residential Estate
- RR Rural Residential
- R Single Family Residential
- R1 Town Center Residential
- R2 Two-Family Residential
- R3 Multi-Family Residential
- R4 High-Density Multi-Family Residential
- PUD Planned Unit Development
- B1 Central Business
- B2 General Business
- B3 Town Center Business
- B4 Commercial Recreational/Institutional
- ORI Office, Research, Light Industrial
- MCU Mixed Commercial Use
- M Manufacturing
- OS Parks and Open Space



1 inch = 800 feet

Village of Big Rock Zoning Map current as of February, 2021.